

Infrastructure Update Jan 24

- Contraflow on Harrington Square – Lidlington Place
- Replacement of flexible bollards by
 - Kerbs Oakley Sq E. – Lidlington – Harrington
 - Stepped tracks on York Way south of Copenhagen Street
- School Streets summary for 2023
- New signage on Grafton Road and C10 Gordon Street – Gower Street - Endell St

Contraflow: Harrington Sq – Lidlington Place



TfL scheme, connects Hampstead Road and Mornington Crescent to Crowndale Road and Royal College Street

Kerb protected track in both directions

Contraflow: Harrington Sq – Lidlington Place



Shared space at Hampstead Road junction then
Kerb protected track in both directions
Uses Oakley Sq North

Contraflow: Harrington Sq – Lidlington Place



Crossings at Hampstead Road leading to shared space and then into contraflow

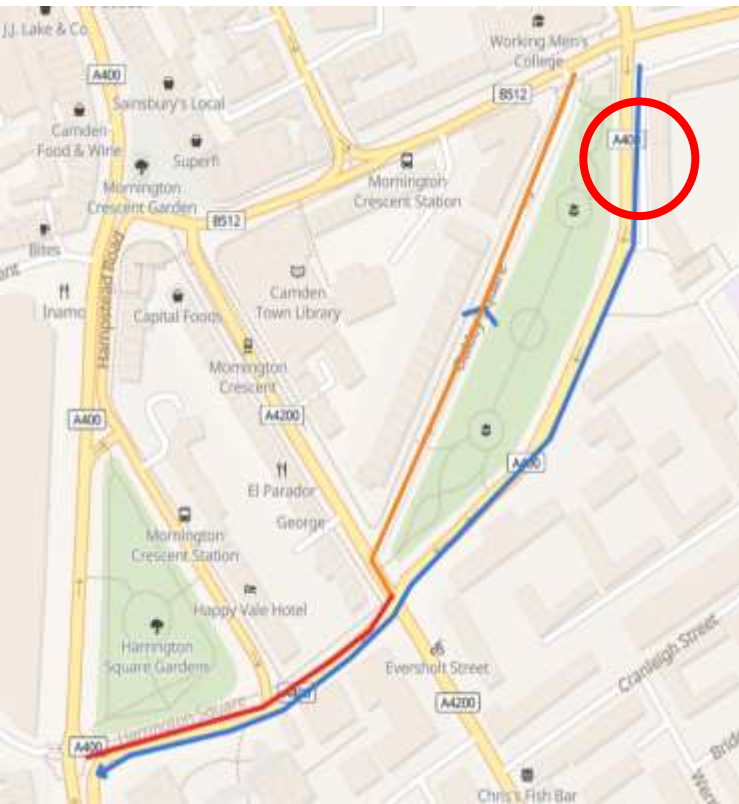
Cycle Gate at Eversholt Street



Oakley Square looking southwest

Temporary lights installed November 2023, permanent in December


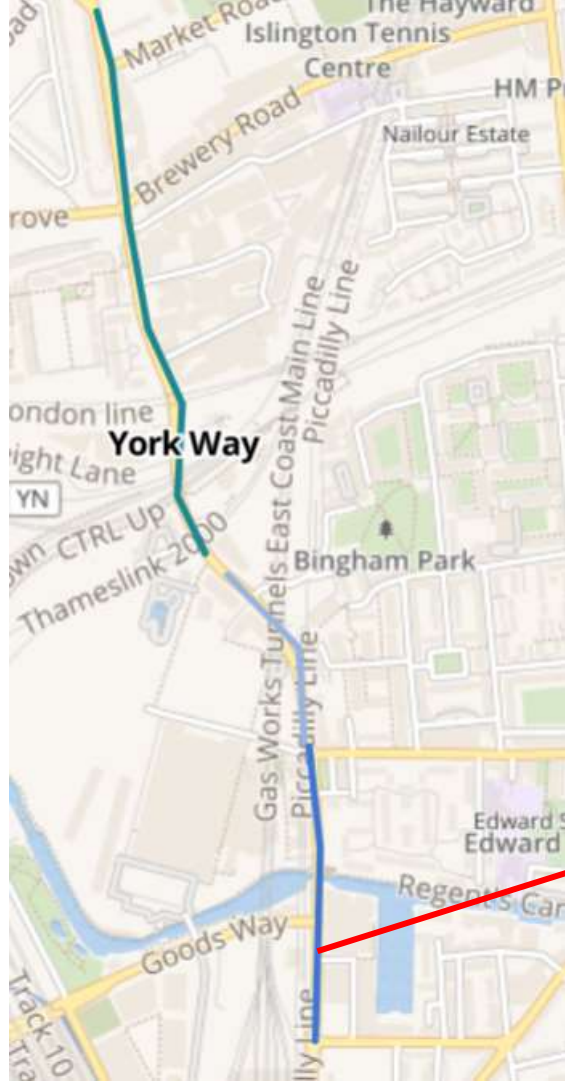
Kerb-protected tracks replace flexible bollards



Oakley Square east



York Way: stepped tracks replace flexible bollards



Northbound

York Way southbound below Copenhagen Street



Bus stop bypass



Blended junction at Crinan Street

School Streets 2023

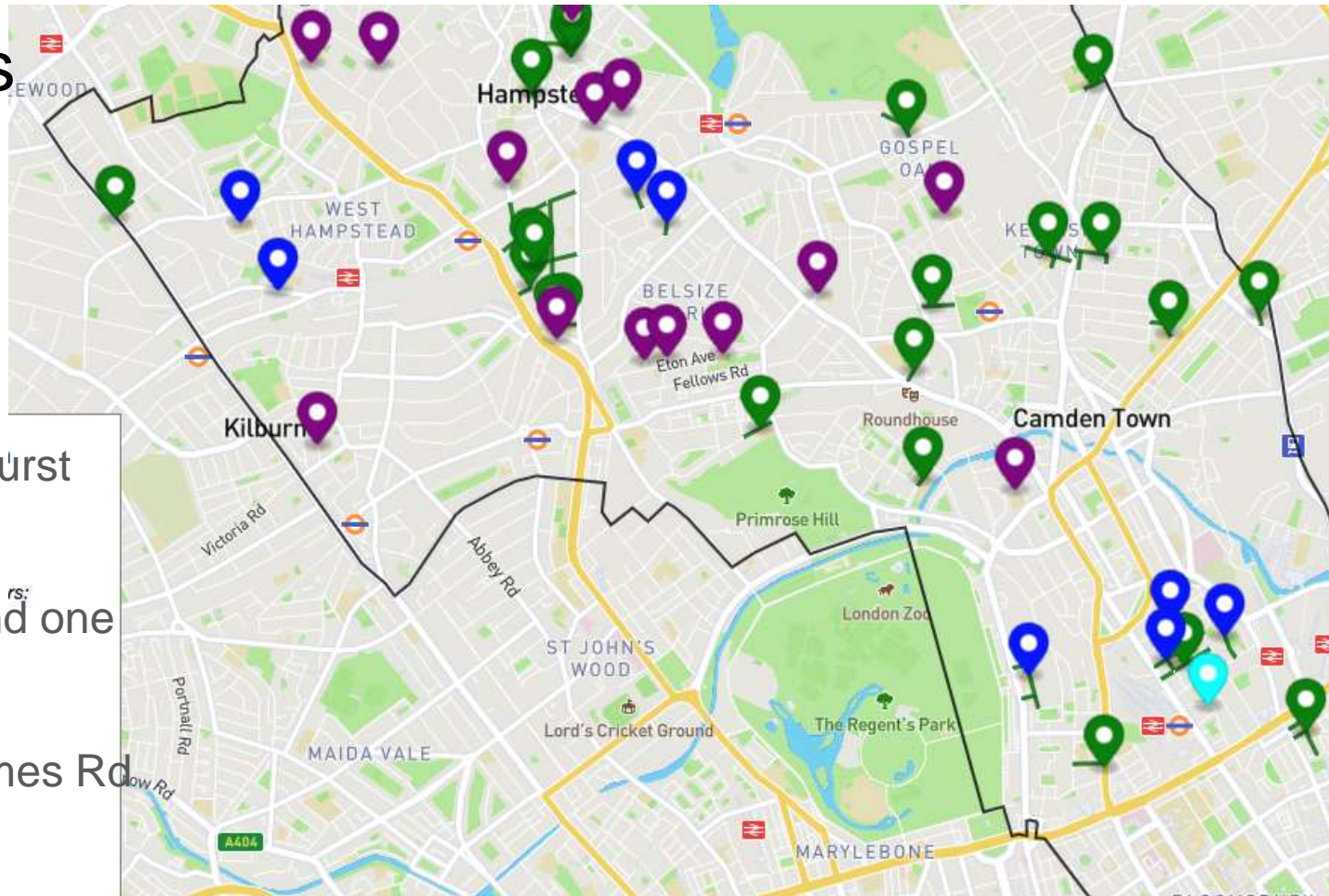
From [this map](#).

West Hampstead and
Kingsgate infants

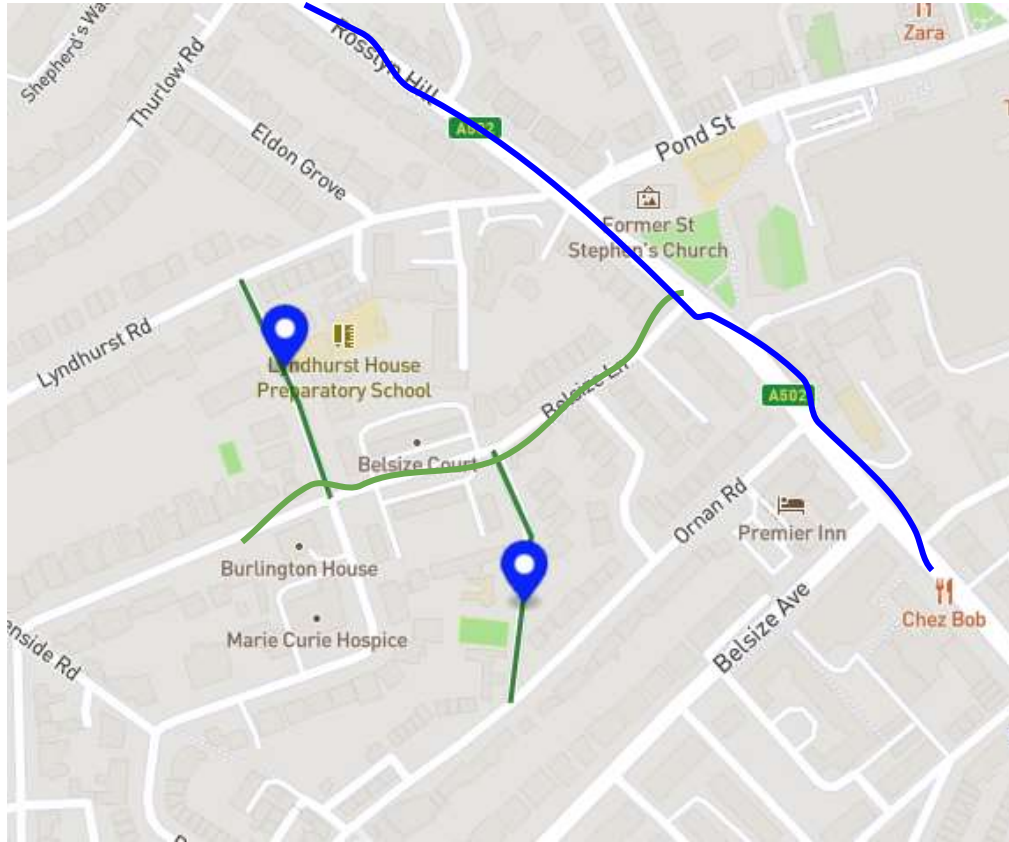
Belsize Rd and Lyndhurst
Gdns

Somerstown 3 new and one
agreed

Made permanent Holmes Rd
and St Pauls



Commonplace engagement on two schools



St Christopher's School in Belsize Lane and Maria Montessori in Lyndhurst Gardens.

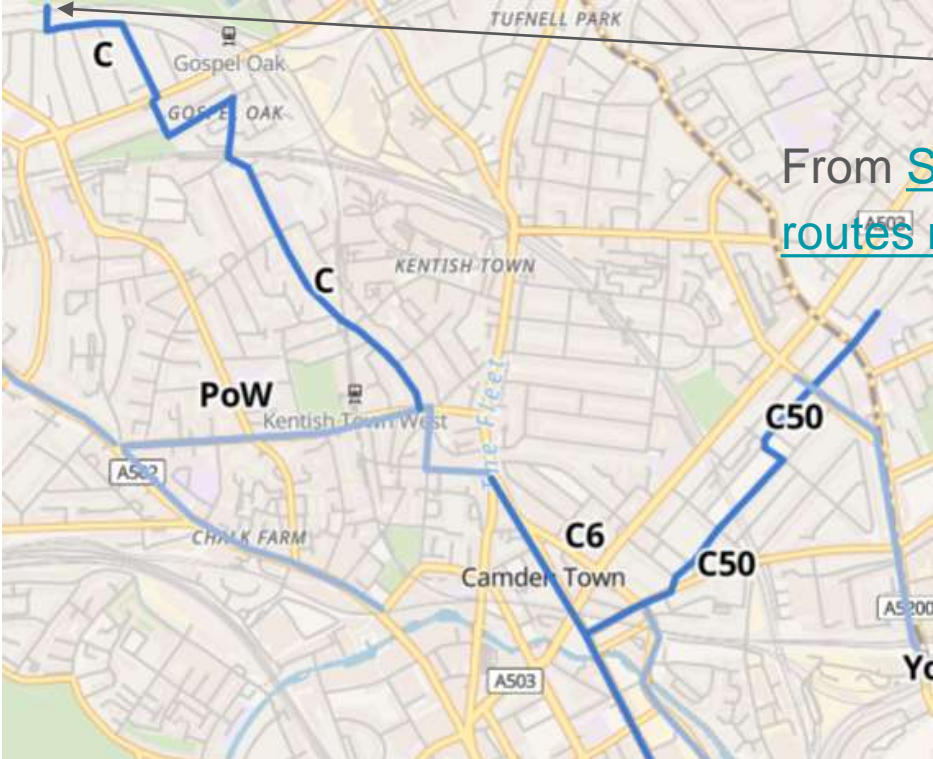
Camden is now asking for feedback via Commonplace

<https://safetravelcamden.commonplace.is/en-GB/proposals/lyndhurst-gardens/step1>

and

<https://safetravelcamden.commonplace.is/en-GB/proposals/belsize->

Signage on the C6 spur on Grafton Road



From [Signed cycle routes map](#)



More signs on the C6 spur



Top of Grafton Road facing north - where is Kentish Town?

Grafton Road outside swimming pool



Signage on C10 Gordon Street to Endell St



- from Euston Road down Gordon Street,
- west along Tavistock Place
- down Gower Street and Bloomsbury Street to Princes Circus
- and down Endell Street to the Westminster boundary at Shelton St.
- No signs yet to Savoy Place where the C10 route joins the C3 route on the Embankment.

Gordon Street and Tavistock Place



Gower Street SB and High Holborn NB

